

### OnTheMap Mobile



Thank you for our Mobile Application



Due to the new underlying system, OnTheMap Mobile had to be redesigned from scratch



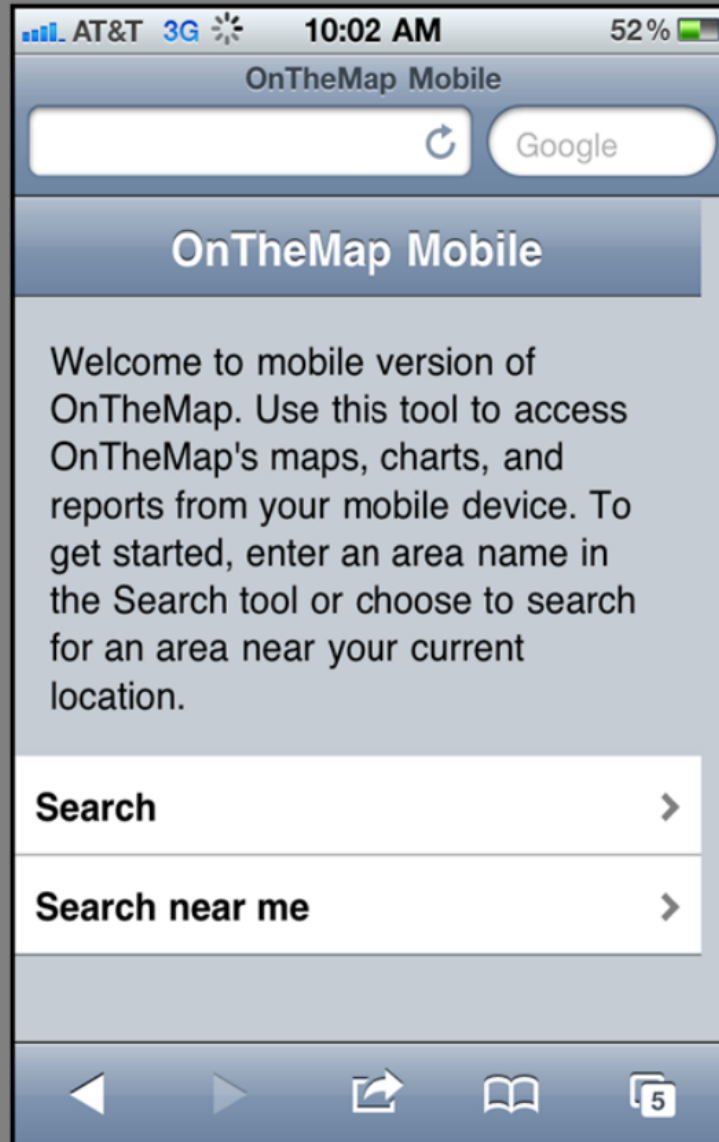
Pinch to Zoom, Drag to Pan

The business case for disseminating data to users through mobile devices...



**OnTheMap Mobile**

# One year ago...



Thank you to all our Mobile  
Beta testers!


# Attack of the Pink Screen!

Back 2. Study Area Selection Next More

**Work Area Selection**

Select a Work area by choosing one of the selection tools below and following the instructions. The selected Work area will appear on the map viewer outlined in blue. When the selection is completed, click the Next button.

Area Shape:



Selection Area: 78,504 sq. mi.  
Number of blocks selected: 2328

**Selection Tools**

- Navigation (Pan, Zoom, etc.)
- Point(s)
- Line
- Polygon (Freehand)
- Modify Line/Polygon

Import From:

GPS  SHP  KML  Address

Clear Selection

Add Layer Selection

Places (Cities, CDPs, etc.)


Add Buffer to Selection

Simple/Ring

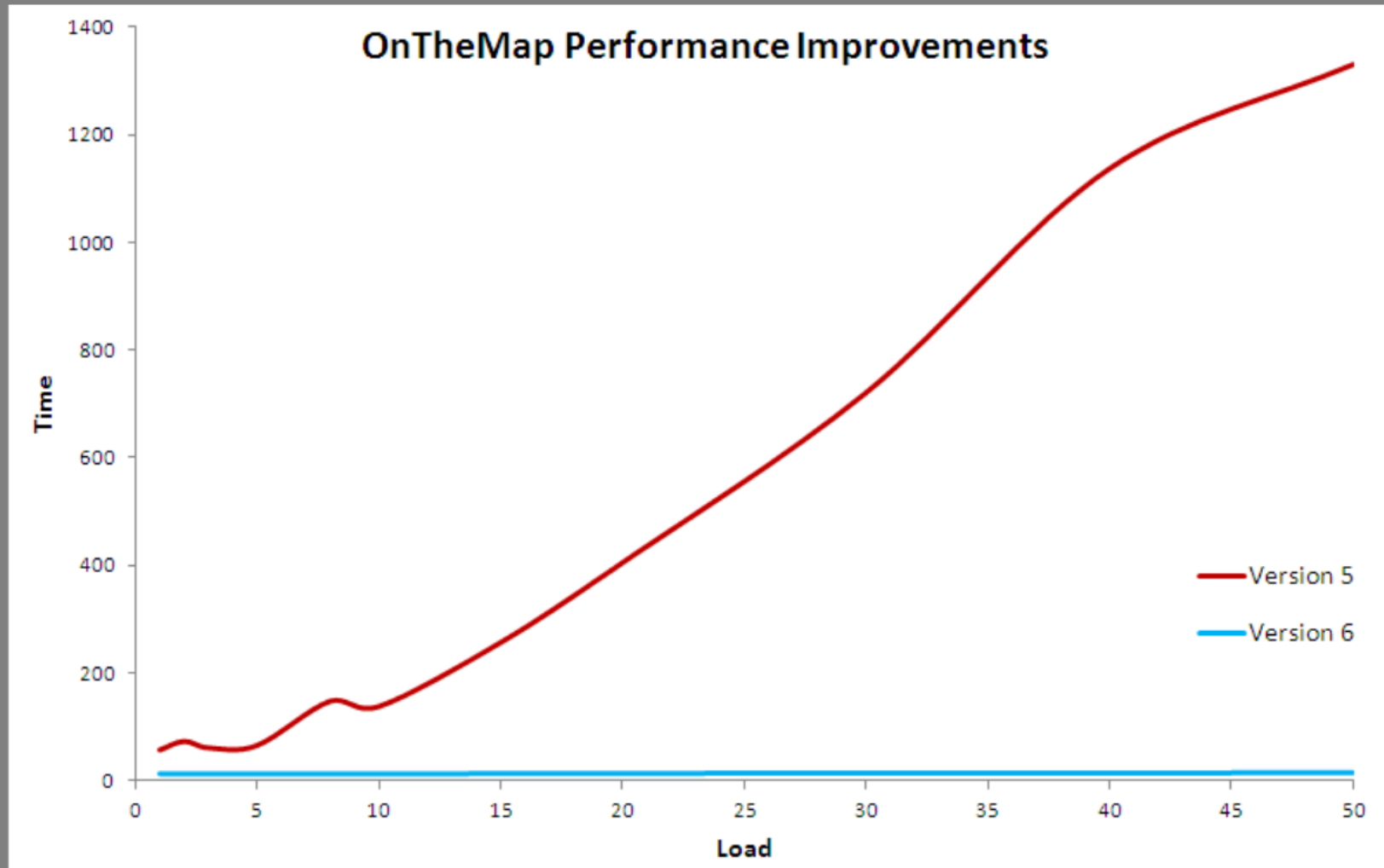
Radius: 5 miles

Donut

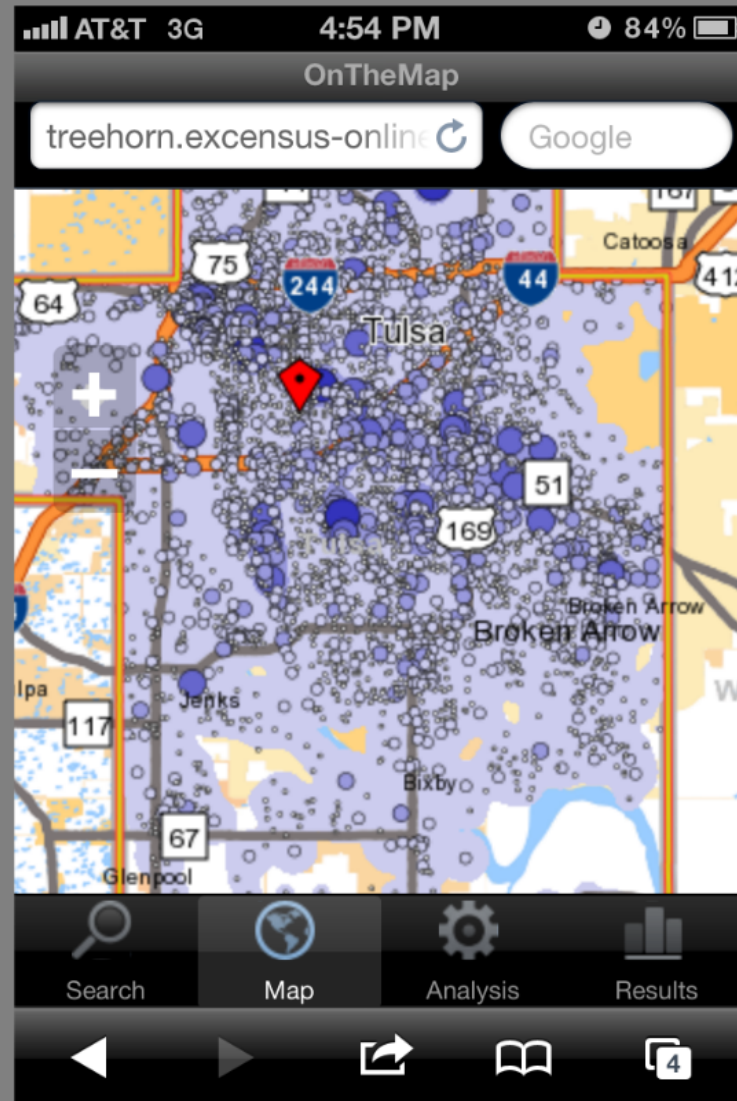
Inner Radius: miles



# OnTheMap Version 6 is 50-70 times faster the Version 5!!



Due to the new underlying system,  
OnTheMap Mobile had to be redesigned  
from scratch



# Touch Screen Maps



Pinch to Zoom, Drag to Pan



# The business case for disseminating data to users through mobile devices...

