OnTheMap for Emergency Management

Census Data for Disaster Impact Analysis

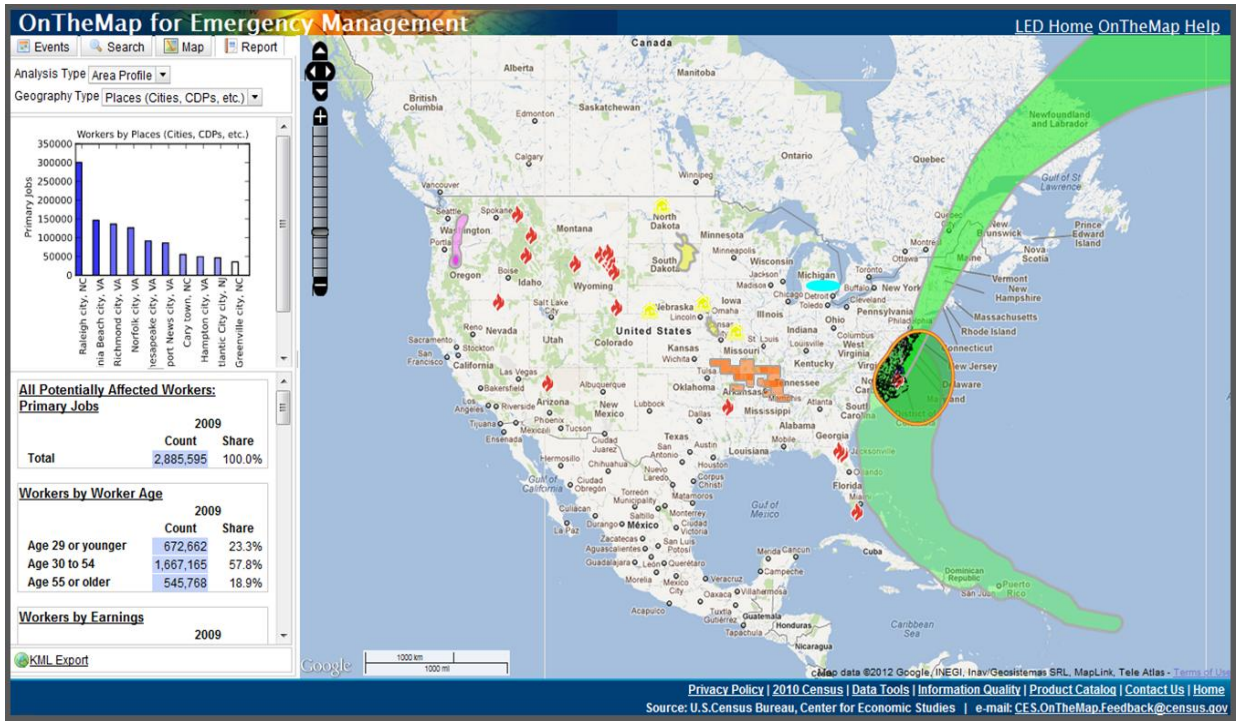

View & Interact with Natural Hazard Events in a Single Interactive Map

Easy to Use Interface

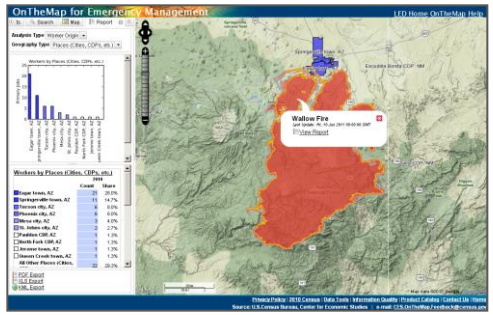

One Click to Generate Reports

Real-time Event Tracking

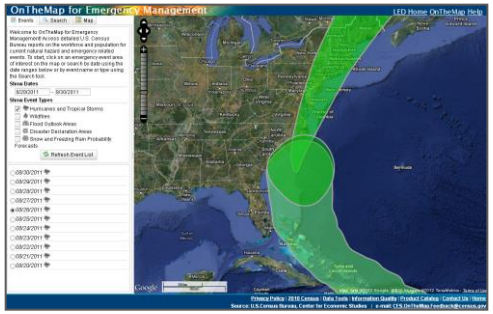

Daily Hazard Event Updates

- **Identify Potentially Affected Workers & Industries**
- **View Population & Demographic Data**
- **View Home-Work Relationships**
- **Visualize Potential Impacts**
- **Daily Updates from Authoritative Sources for Hurricanes, Wildfires, Floods, Winter Storms, & Disaster Areas**

Detailed Reports



Thematic Mapping

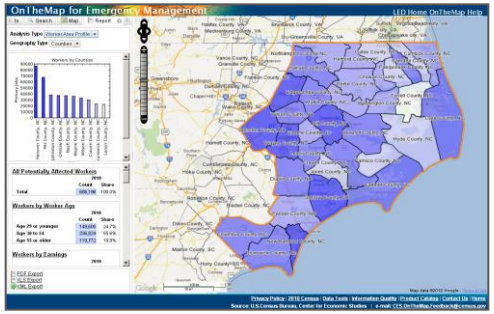

Visualize Data with Thematic Maps

Visit OnTheMap for Emergency Management at:
http://onthemap.ces.census.gov/em.html

United States Census Bureau